




Map 10
Proposed Land Use



Land Use Description

- CDD - Coordinated Development District
- CG - Commercial General
- CL - Commercial Low
- CSL - Commercial Service Low
- I - Industrial
- INST - Institutional
- NR - Neighborhood Retail
- P - Parks & Open Space
- RH - Residential High
- RL - Residential Low
- RM - Residential Medium
- U/T - Utility/Transportation

-  1 - Mt. Vernon Ave. Urban Overlay Zone
-  2 - CDD#13
-  3 - CDD#14

CRMU - Commercial Residential Mixed Use

POTOMAC WEST

